








**Key**

-  Raised Zebra Crossing
-  Speed Cushions
-  Road Hump
-  20mph Speed Limit
-  Parking Restrictions
-  No Waiting / Loading, Mon - Fri  
8.00-9.30am & 2.30-4.00pm



Map prepared for the Alumwell Street Project by the Environment Agency, in partnership with the Alumwell Community Group. The map is for information only and does not constitute a legal agreement. The Alumwell Community Group is not responsible for any errors or omissions. The map is for information only and does not constitute a legal agreement. The Alumwell Community Group is not responsible for any errors or omissions.

Date of survey - August 2014